

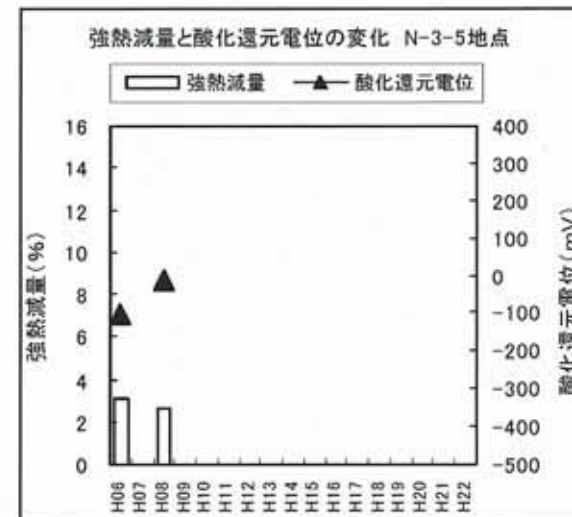
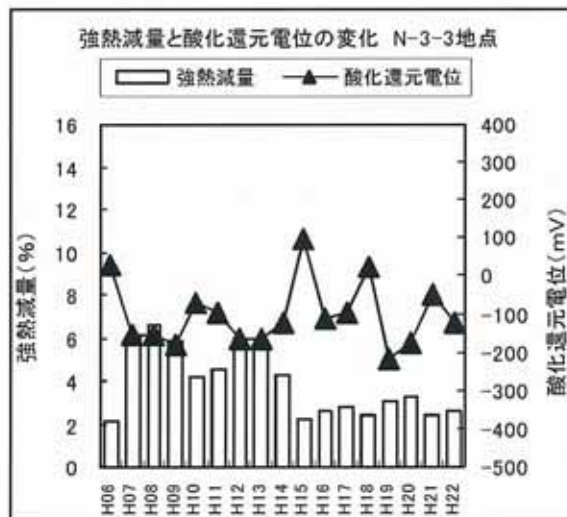
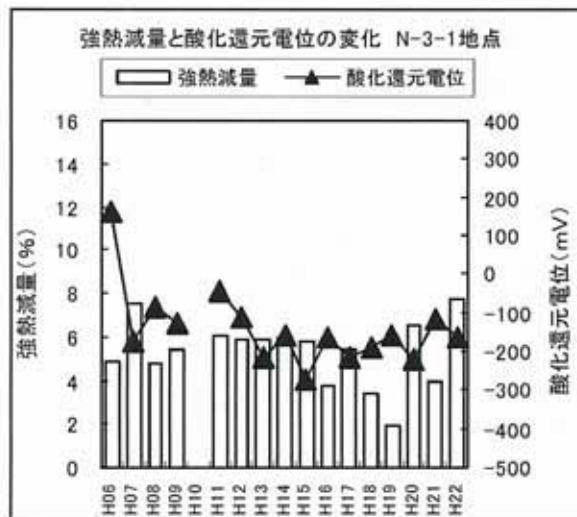
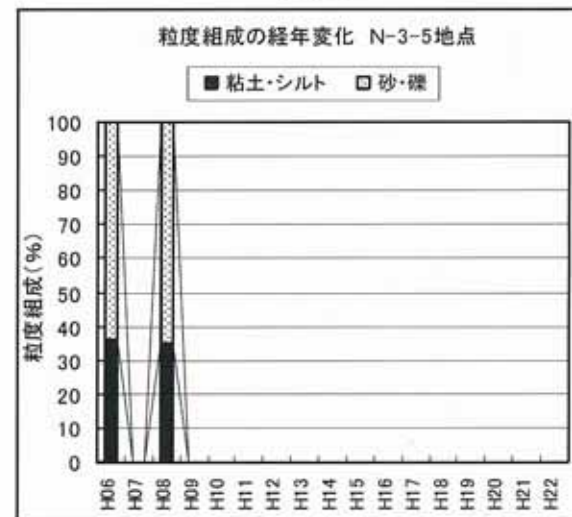
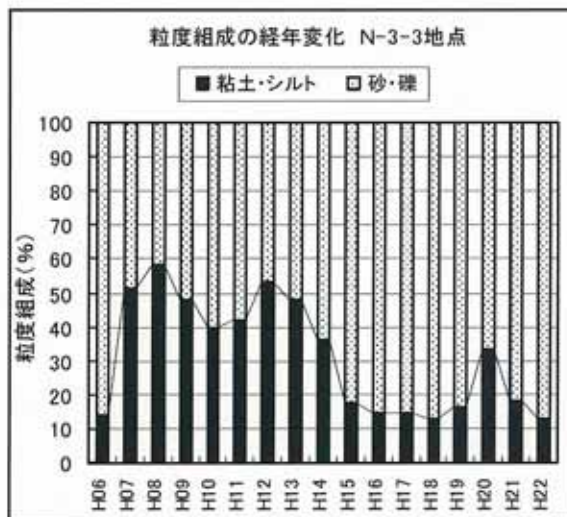
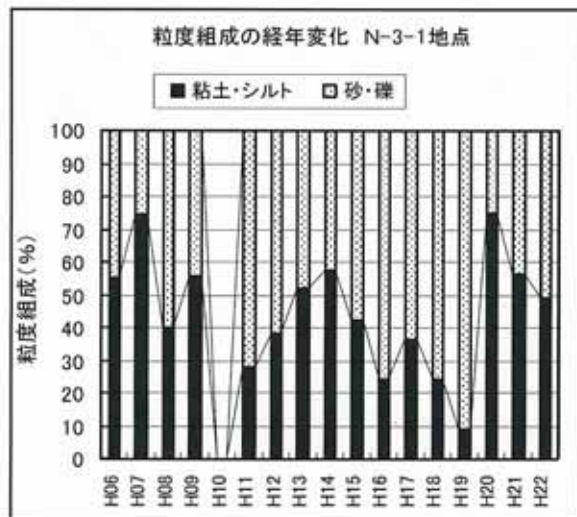
# 底質調査結果(河口から3.0km地点)

資料-18

左岸

中央

右岸



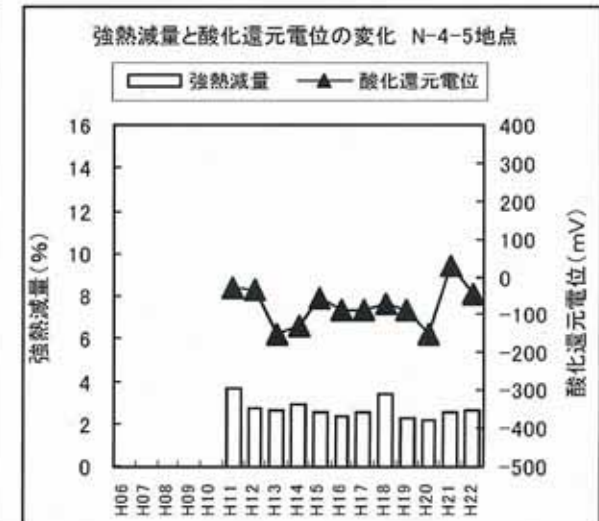
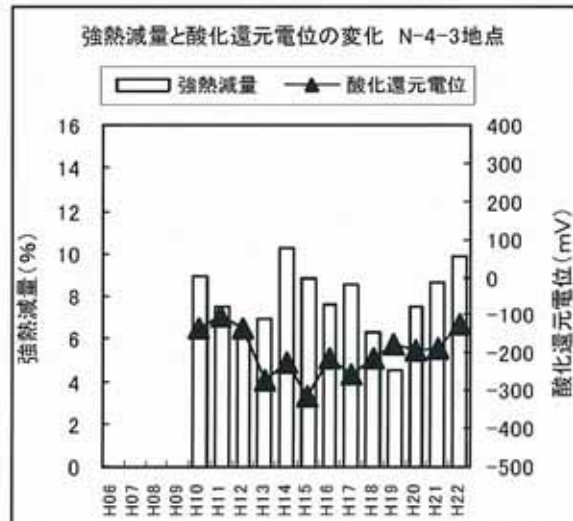
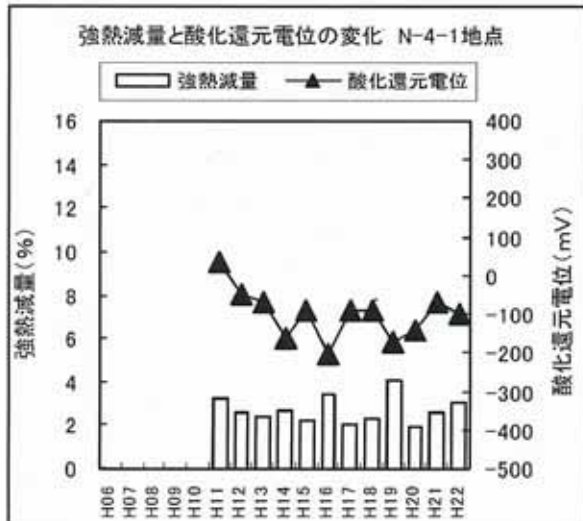
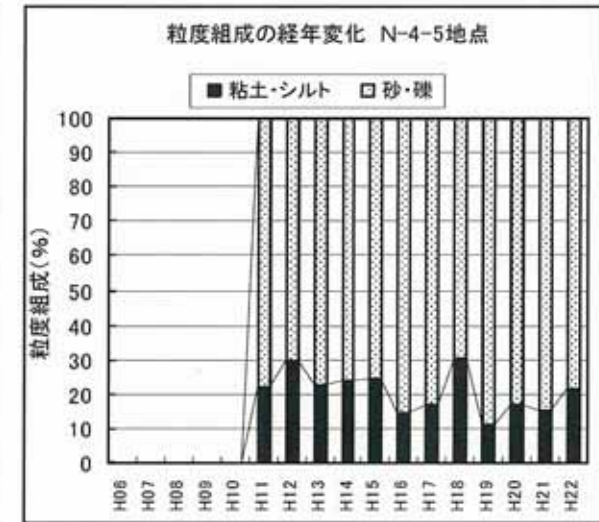
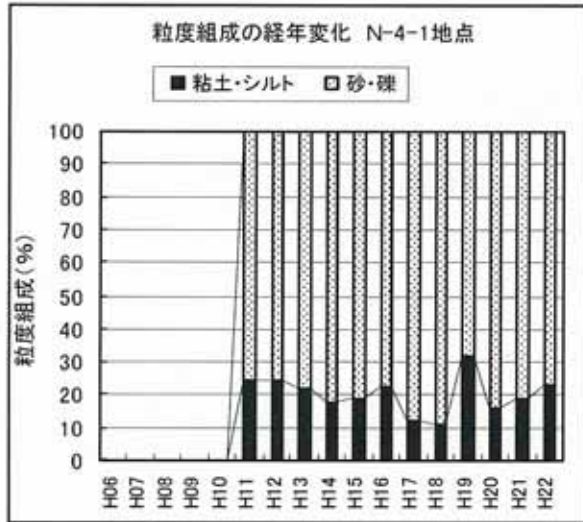
# 底質調査結果(河口から4.0km地点)

資料-18

## 左岸

## 中央

## 右岸



# 底質調査結果(河口から10km)

資料-18

## 左岸

## 中央

## 右岸

